

FORM 4

066276

[See Rules 9(3) and 10(5)]

(EMBLEM OR HOLOGRAM OF THE CONCERNED AUTHORITY)

PERMIT FOR SINKING OF NEW WELL

[U/S 7(3)(b) / 7(4)(b) / 7(5)(a) of the West Bengal Ground Water Resources (Management, Control and Regulation) Act 2005.]

P-1064

PERMIT NO.

2021600401092000001TSE



Shri/Smt. Mantra commodeal Pvt. Ltd

Nazrul Sarani, city centre
Durgapur. 713216
Small Farmer / Marginal Farmer / Others

BP 0458 SL NO 68 dt. 23.05.11
A

For Mantra Commodeal Pvt. Ltd

Ramu Krishna Mukherjee
Director

- (a) Name of the applicant (user)
- (b) Son / Daughter of
- (c) Address of the applicant
- (d) Category of farmer (Please tick) (in case of irrigation well)
- (e) Serial No. of application Form and date of submission
- (f) Specimen signature of the user
- Location particulars---
 - District
 - Block, Mouza, J. L. No., Plot No.
 - Municipality / Corporation Ward No. / Borough No., Holding No.
- Particulars of the proposed well and pumping device---
 - Type of the well
 - Approx. depth of the well (m)
 - Purpose of the well
 - Assembly size (for tube well)
 - Approx. strainer length (for tube well)
 - Diameter (for dug well)
 - Type of pump to be used
 - H. P. of the pump
 - Operational device
 - Rate of withdrawal (m³/hr.)
 - Maximum allowable running hours per day

Burdwan
Kanksa, Arrah, 91, 1092
NA
L.D.T
100 mt.
Infrastructure (Flat)
100 mm. X 100 mm.
20 m.
NA m.
Submersible
3 HP
Electric Motor
3 m³/hr
2 hours per day (Two hours)


This permit authorizes the owner applicant (user) to sink a well in the location specified at S1. (2) for extraction of ground water at a rate not exceeding that as shown at S1. (3) (j) and for running hours / day as shown at S1. (3) (K), and is valid subject to the observance of the conditions stated overleaf.

Place :

Burdwan

Date :

6-9-12




Signature of the Issuing Authority and Designation

Geologist Member Secretary,
District level Ground, Water Resource
Development Authority, Burdwan

Conditions :

- In case of any change of ownership of the proposed well, fresh registration has to be obtained.
- No change of location, design, rate of withdrawal and pumping device in respect of the proposed well as indicated at S1. (2) and (3) of this certificate shall be made without prior permission of the Competent Authority. Any deviation in this regard shall lead to cancellation of this permit.
- In case, any of the particulars / information furnished by the applicant in his application for issuance of this permit is found to be incorrect during verification at any subsequent stage, this permit is liable for cancellation.
- Any other condition imposed by the concerned Authority.

Conditions are imposed on the reverse page of the Certificate.



FORM 4

[See Rules 9(3) and 10(5)]

066274

(EMBLEM OR HOLOGRAM OF THE CONCERNED AUTHORITY)

PERMIT FOR SINKING OF NEW WELL

[U/S 7(3)(b)/7(4)(b)/7(5)(a) of the West Bengal Ground Water Resources (Management, Control and Regulation) Act 2005.]

P-1063

PERMIT NO. P.02-16004010910000001TSE

- 1. (a) Name of the applicant (user)
- (b) Son / Daughter of
- (c) Address of the applicant
- (d) Category of farmer (Please tick) (in case of irrigation well)
- (e) Serial No. of application Form and date of submission
- (f) Specimen signature of the user



Shri/Smt. Mantra Commodore Pvt. Ltd.
 Nazim Sarani, City Centre
 Durgapur 713216
 Small Farmer / Marginal Farmer / Others

BP 0458 SL No-67 dt. 23.05.11
 For Mantra Commodore Pvt. Ltd.

2. Location particulars---

- (a) District
- (b) Block, Mouza, J.L. No., Plot No.
- (c) Municipality / Corporation
Ward No. / Borough No., Holding No.

Beerdwan
 Kanksa, Arrah, 91, 1091
 NA

3. Particulars of the proposed well and pumping device---

- (a) Type of the well
- (b) Approx. depth of the well (m)
- (c) Purpose of the well
- (d) Assembly size (for tube well)
- (e) Approx. strainer length (for tube well)
- (f) Diameter (for dug well)
- (g) Type of pump to be used
- (h) H.P. of the pump
- (i) Operational device
- (j) Rate of withdrawal (m³/hr.)
- (k) Maximum allowable running hours per day

L.D.T.
 100 mt.
 Infrastructure (Flat)
 150 mm X 100 mm.
 20 m.
 NA m.
 Submersible
 3 H.P.
 Electric motor
 25 m³/hr.
 4 hours Per day (Four hours)

This permit authorizes the owner applicant (user) to sink a well in the location specified at S1. (2) for extraction of ground water at a rate not exceeding that as shown at S1. (3) (j) and for running hours / day as shown at S1. (3) (K), and is valid subject to the observance of the conditions stated overleaf.

Place: Beerdwan
 Date: 6.9.12




Signature of the Issuing Authority
 Geologist Member Secretary,
 District level Ground, Water Resource
 Development Authority, Burdwan

Conditions:

- (1) In case of any change of ownership of the proposed well, fresh registration has to be obtained.
- (2) No change of location, design, rate of withdrawal and pumping device in respect of the proposed well as indicated at S1. (2) and (3) of this certificate shall be made without prior permission of the Competent Authority. Any deviation in this regard shall lead to cancellation of this permit.
- (3) In case, any of the particulars / information furnished by the applicant in his application for issuance of this permit is found to be incorrect during verification at any subsequent stage, this permit is liable for cancellation.
- (4) Any other condition imposed by the concerned Authority.

Conditions are imposed on the reverse page of the certificate.



**Government of West Bengal
Divisional Chemical & Hydrological Laboratory
State Water Investigation Directorate
Spandan Complex (1st Floor)
G.T. Road, Burdwan, Pin-713101**

TEST REPORT

SAMPLE NOT DRAWN BY US

Issued to: **Durgapur Real estate (P) Ltd.**

With reference to Test Request No.: **192022230288903228** dated **09/02/2023** Received on: **09/02/2023**

Lab Sample ID.: **Q 04/01/2022-2023**

Source of the Sample: **Submersible** Depth: **240 ft**

Location of the Sample: **Arraha, Durgapur, Dist : Pashim Bardhaman**

Sample Received on: **09/02/2023** Date of Collection: **08/02/2023** Seal: **NIL**


Sample Submitted by: **Representative**

Date of Reporting: **13/02/2023**

CHEMICAL TEST FINDINGS

Sl. NO.	TEST PARAMETER	UNIT	RESULTS
1.	pH	----	6.68
2.	Specific Conductivity at 25°C	µS/cm	298
3.	Total Dissolved Solids	mg/L	192
4.	Chloride as Cl	mg/L	49.6
5.	Bicarbonate as HCO ₃	mg/L	170.8
6.	Carbonate as CO ₃	mg/L	NIL
7.	Total Iron as Fe	mg/L	0.15
8.	Total Arsenic as As	mg/L	BDL
9.	Total Hardness as CaCO ₃	mg/L	210

Note: 1. BDL: Below Detection Limit, 2. ND: Not Determined
2. Detection Limit of Cr⁶⁺: 0.01 mg/L, As: 0.01 mg/L, Fe: 0.05 mg/L, F: 0.10 mg/L and NO₃: 2.0 mg/L


13/02/23
Senior Chemist
DCHL,SWID,
Burdwan


Memo No..... DCHL/BWN/CR-22-23/...07.....

Dated.....13.02.2023.....

Submitted to: **Durgapur Real estate (P) Ltd.; Arraha, Durgapur, Dist : Pashim Bardhaman**

with reference to test request no **192022230288903228** dated **09/02/2023**

In reference to his letter vide memo no.....dated **08.02.2023**


13/02/23
Senior Chemist
DCHL,SWID,
Burdwan

The test report relates only to the samples submitted to the laboratory for test.

